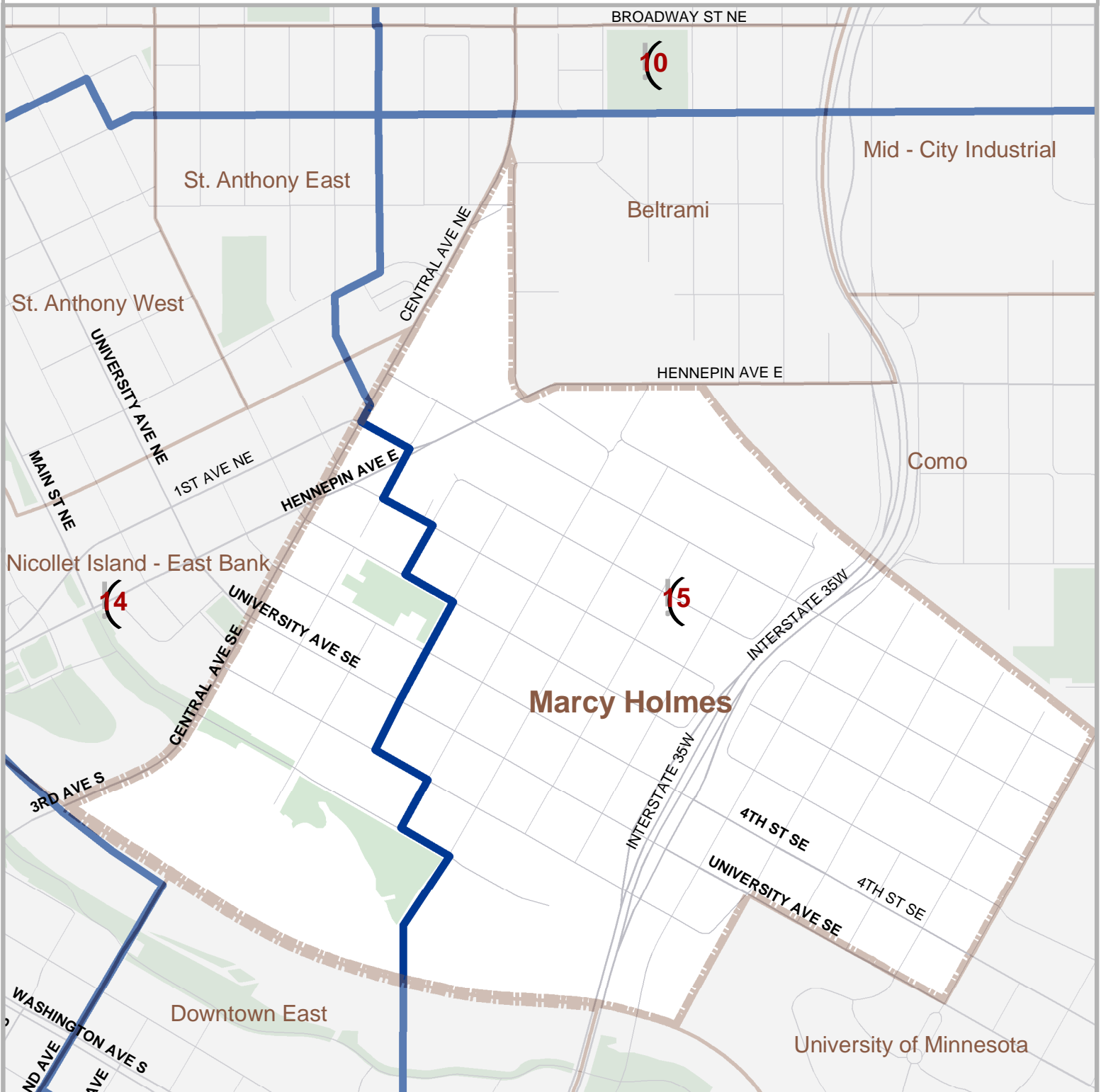



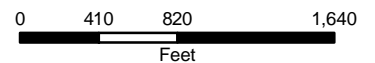
Marcy Holmes Neighborhood - Zoning Plates*



19 Links to webpage with current zoning information

 Zoning Plates

<http://www.ci.minneapolis.mn.us/zoning/maps/>



*Every property within the city has an established zoning district classification that appears on the zoning map. The City's zoning map is divided into 40 zoning plates.

City of Minneapolis
Community Planning and Economic Development
Data as of: January 2010

Data compiled from best available sources. The City of Minneapolis assumes no legal responsibility for the accuracy of this map. For illustrative purposes only.